


NATIONAL RADIO ASTRONOMY OBSERVATORY


949 NORTH CHERRY AVENUE
TELEPHONE (520) 882-8250

CAMPUS BUILDING 65
FAX (520) 882-7955

TUCSON, ARIZONA 85721-0655 USA
<http://www.mma.nrao.edu>

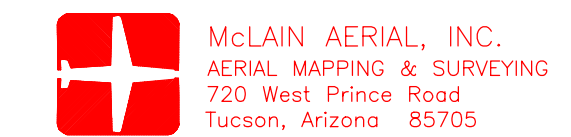


TOPOGRAPHIC MAP OF LLANO DE CHAJNANTOR, CHILE



CONTOUR INTERVAL: 10m

TOPOGRAPHIC INFORMATION WAS TAKEN FROM
AERIAL PHOTOGRAPHY (1981-1982) BY INSTITUTO
GEOGRAFICO MILITAR DE CHILE, HAVING A SCALE
OF 1:45000. UTM COORDINATES ARE TAKEN FROM
THE GEODESIC SA56 MAP PUBLISHED IN 1985.



McLAIN AERIAL, INC.
AERIAL MAPPING & SURVEYING
720 West Prince Road
Tucson, Arizona 85705

Pipeline Crossing Points

Crossing A N745582 E628019

Crossing B N745478 E629841

Crossing C N7450197 E636638

GAS TAP N7455720 E627861

See crossing plan drawing & Science Preserve drawing

— GAS — GA New Pipeline Location Feb. 25, 1998



FILE:alma-ursi.dwg
1999 August 10
V. L. GASHO

